

This drawing is an indication only, and exact locations of services/assets may vary from this depiction. The Mid West Ports Authority has made every effort to ensure this drawing is accurate, however makes no warranties and accepts no liability should the services not be in the location indicated on the drawing. The drawing is intended as a guide only to locate features and services. All necessary precautions should be taken before commencement of any works.


<p>LEND</p> <ul style="list-style-type: none"> SEAWALLS/GROYNES TOPO LINES & BATTERS BOTTOM OF BANK EDGE OF KERB EDGE OF BITUMEN TRACK RAIL LINE CONVEYOR GALLERY 	<ul style="list-style-type: none"> CONVEYOR CENTRE LINE RETAINING WALL FENCE LINE GATE SAFETY BOLLARD STREET SIGN (ONE POLE) STREET SIGN (TWO POLE) MOORING BOLLARD VEGETATION 	<ul style="list-style-type: none"> OVERHEAD HIGH VOLTAGE UNDERGROUND HIGH VOLTAGE UNDERGROUND LOW VOLTAGE ELECTRICAL PIT/CABINET ELECTRICAL EARTH PIT EXTERNAL ELECTRICAL PLUG STREET LIGHT POLE LIGHT POLE 	<ul style="list-style-type: none"> LIGHT TOWER COMMUNICATIONS PIT COMMUNICATIONS CCTV TELSTRA TELSTRA PIT FUEL PIPE GAS SALT WATER PIPE 	<ul style="list-style-type: none"> WATER - FIRE SERVICE WATER RETICULATION WATER METER TAP W.B. WATER BOX FIRE HYDRANT HOSE REEL STOP VALVE 	<ul style="list-style-type: none"> STORM WATER DRAIN STORM WATER GRATE STORM WATER PIT SEWER SEWER PIT/SEPTIC TANK MISC. UNDERGROUND SERVICES PIPELINE UNDEFINED
--	---	---	--	--	---

NOTE! REDUNDANT SERVICES SHOWN GREY

SURVEY INFORMATION SUPPLIED BY

HTD
SURVEYORS & PLANNERS

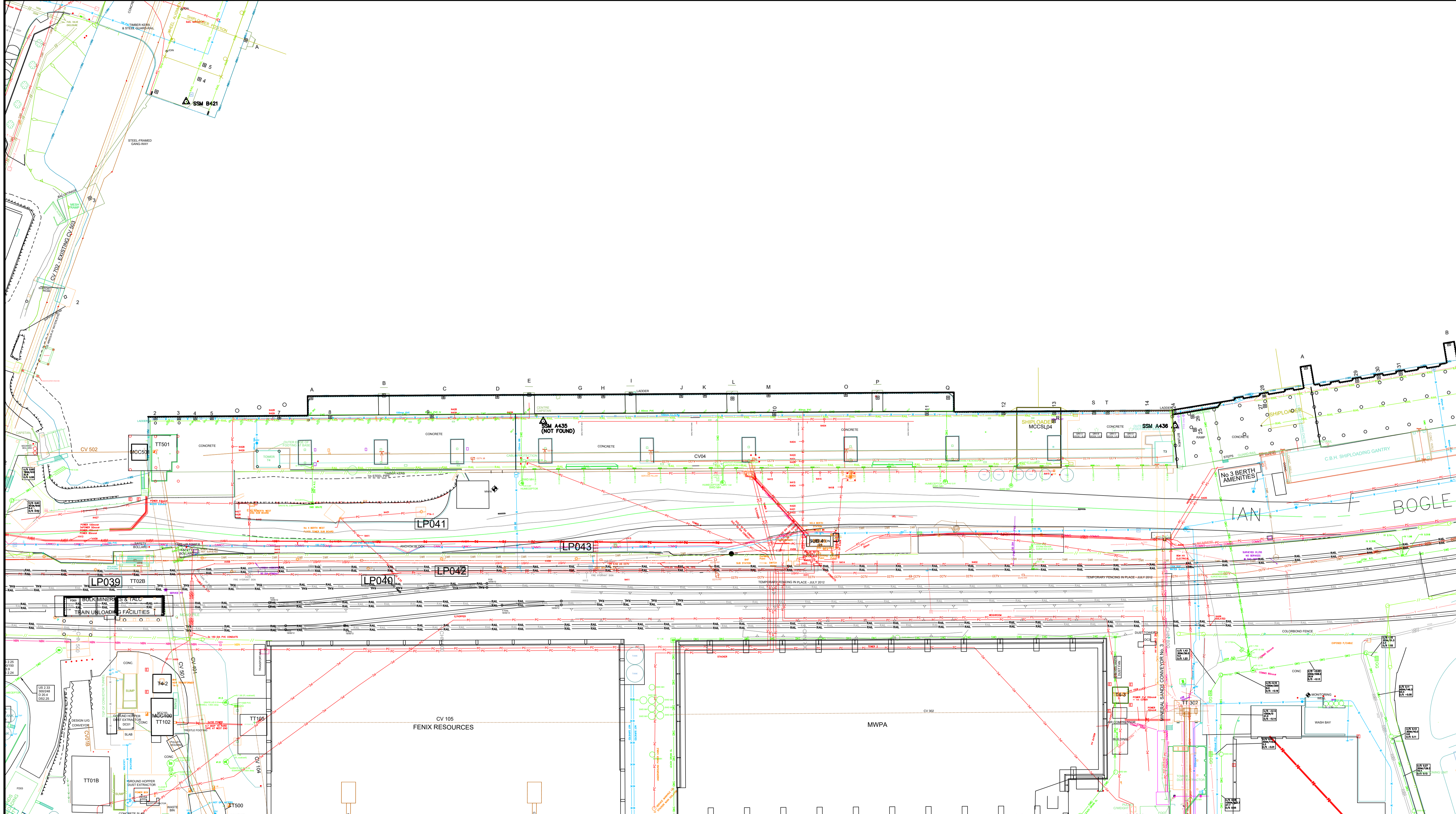

HILLE, THOMPSON & DELFOS
PO Box 820, GERALDTON WA 6531
PHONE: (08) 9921 3111 FAX: (08) 9921 8072



KEY PLAN & SCALE

20	21	22
15	16	17
10	11	12

SCALE 1:500 (on A1 Sheet)



REV	DATE	DESCRIPTION	DRN	APP	DRAWING No.	DRAWING TITLE
C	13.05.24	ISSUED FOR REFERENCE	RF	IM	010-G-0357	FEATURES AND SERVICES KEY PLAN AND INDEX
REVISIONS			REFERENCE DRAWINGS			

MWPA PROJECT No:			
DESIGNED	COMPILED	DESIGN CHECK	R. FERSTAT
DRAWN		CHECKED	I. MCLEOD
ENGINEER		APPROVED	

This drawing and all the information thereon remains the property of the Mid West Ports Authority and shall be returned on demand. It is issued on the condition that, except with written permission, it must not be reproduced, copied or communicated to any other party, nor used for any other purpose than that stated on the particular order, enquiry, or contract with which it was issued.

MID WEST PORTS

MID WEST PORTS AUTHORITY
298 Marine Terrace, GERALDTON 6530

Tel: +61 8 9964 0520
www.midwestports.com.au

GERALDTON PORT

PORT INFRASTRUCTURE, HARBOUR AND SURROUNDS

FEATURES AND SERVICES

IDENTIFICATION MAP 16 OF 34

SCALE A1 - 1:500

ORG. No. 010-G-0373

REV. C