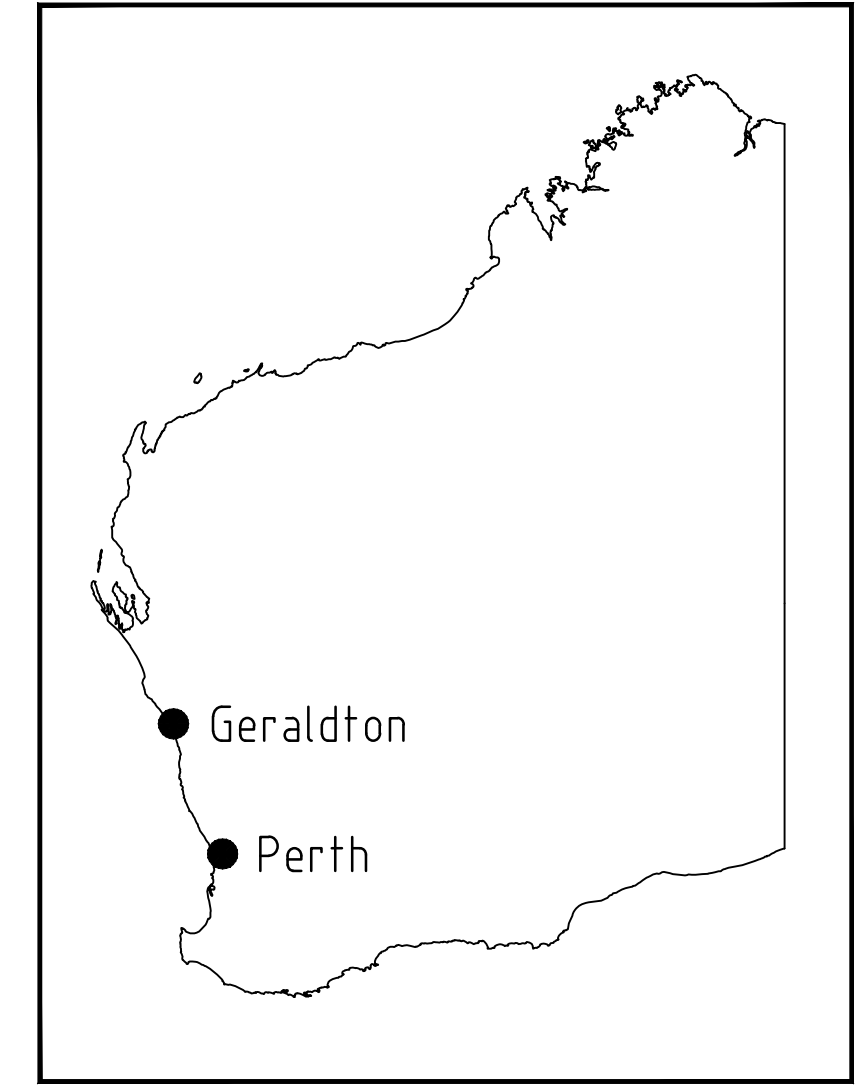
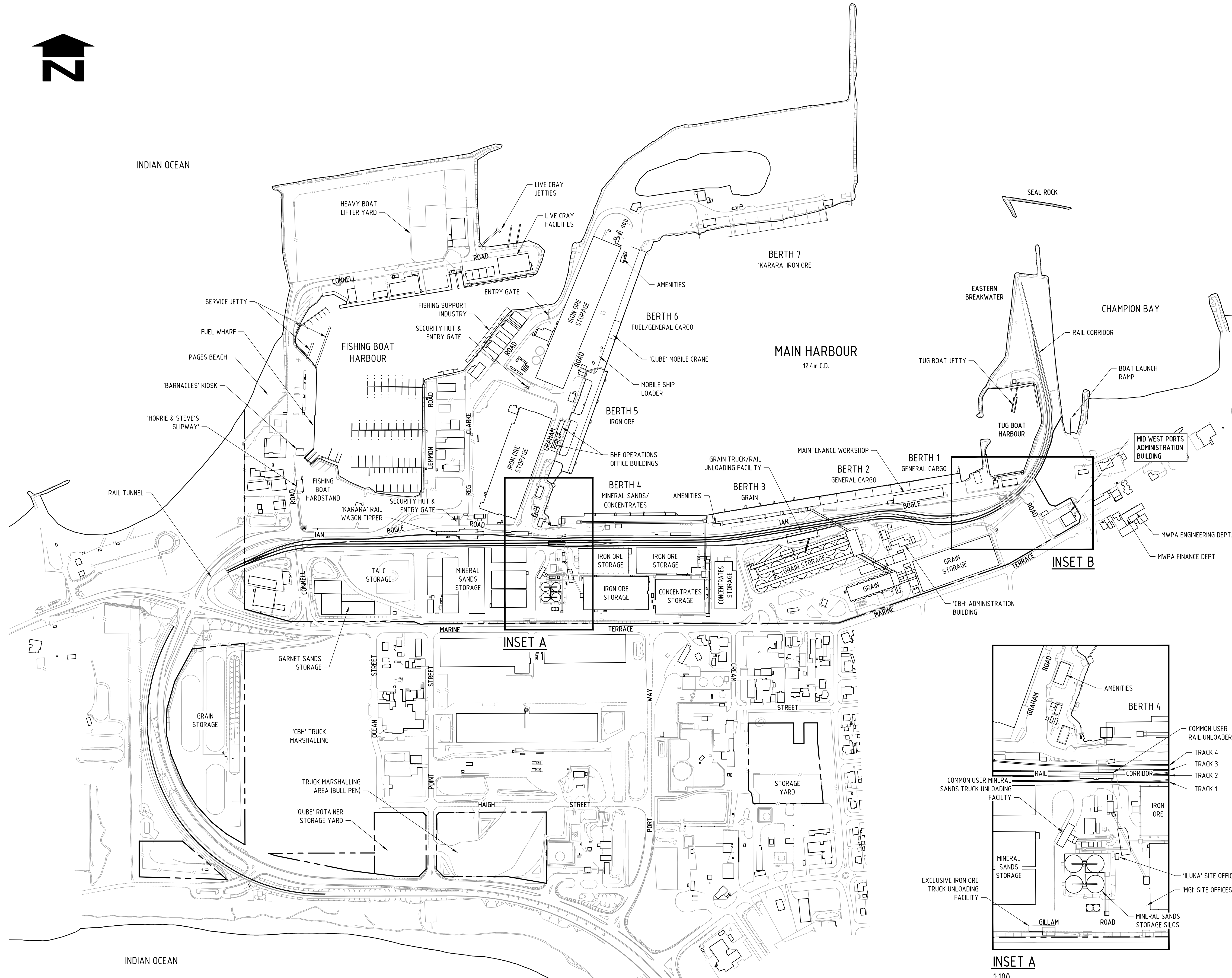


INDIAN OCEAN

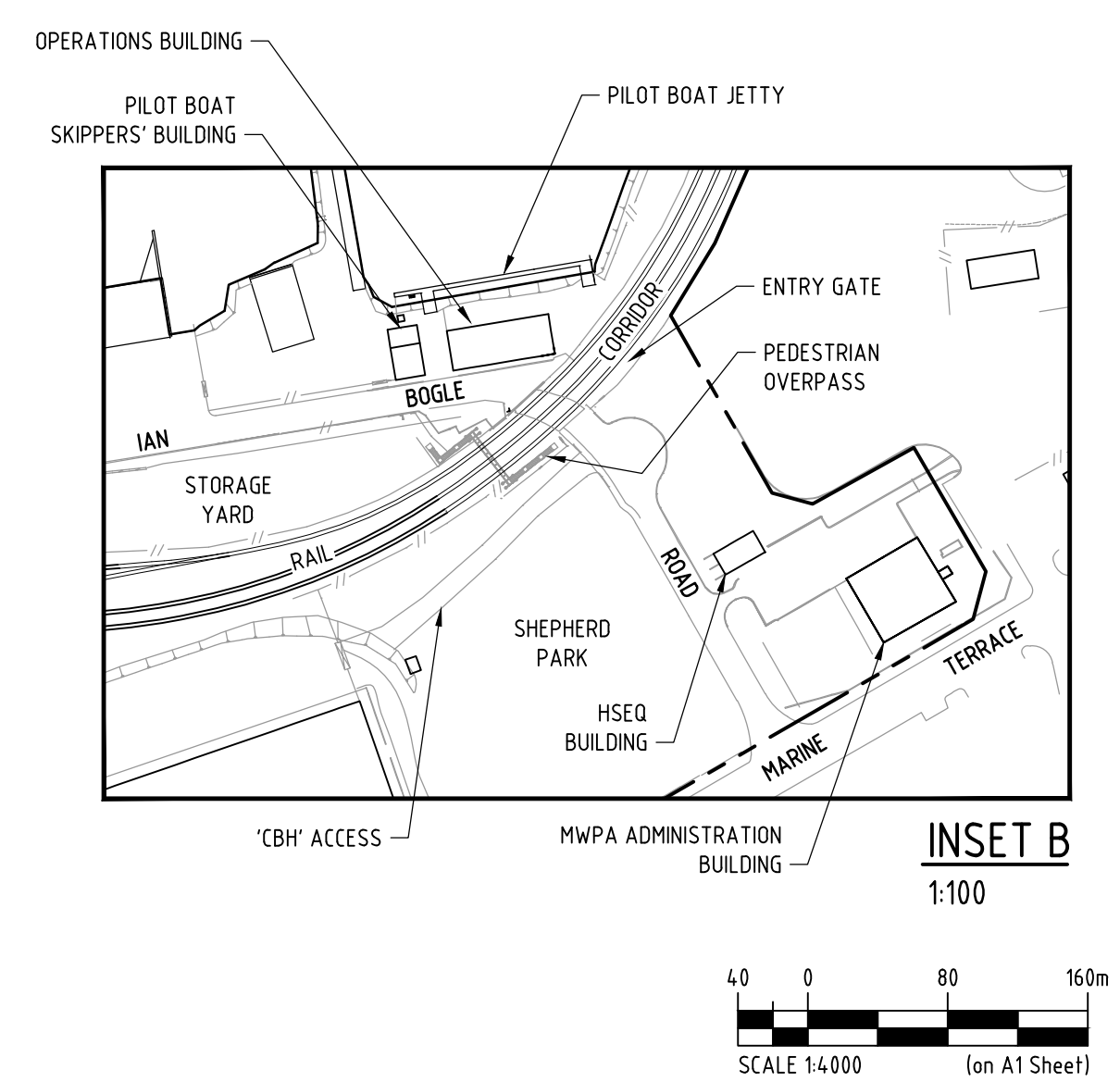


KEY MAP
NTS

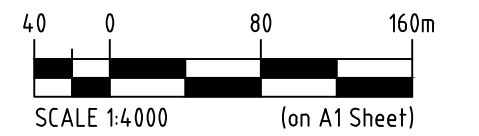
NOTES

1. THE PURPOSE OF THIS DRAWING IS TO DEPICT THE MID WEST PORTS AUTHORITY'S BOUNDARIES AND INFRASTRUCTURE. THE BACKGROUND DATA SHOWN ON THIS DRAWING HAS BEEN BASED ON COMPILED SURVEY INFORMATION AND IS CURRENT AT DECEMBER 2013.
2. THIS DRAWING TO BE READ IN CONJUNCTION WITH THE LATEST MID WEST PORTS AUTHORITY LEASE HOLDER IDENTIFICATION MAP
3. DRAWINGS SHALL NOT BE SCALED. ANY DISCREPANCIES WITHIN THE DOCUMENTATION SHALL BE REFERRED TO THE MID WEST PORTS AUTHORITY FOR CLARIFICATION
4. - - - - DENOTES MID WEST PORTS AUTHORITY PROPERTY BOUNDARY
5. LEASE HOLDER NAMES & BOUNDARIES AND SUBSEQUENT LEASE INFORMATION SUBJECT TO CHANGE

MIDWEST PORTS AUTHORITY - GERALDTON PORT, WEST END GERALDTON, WA



INSET B
1:100



**FOR INFORMATION ONLY.
NOT ISSUED FOR CONSTRUCTION**

REV	DATE	DESCRIPTION	DRN	APP	DRAWING No.	DRAWING TITLE
A	21.08.14	ISSUED FOR INFORMATION	RF	JG	010-G-0023 / 0024	LEASE HOLDER IDENTIFICATION MAP / AERIAL IMAGE
REVISIONS			REFERENCE DRAWINGS			

MWPA PROJECT No:			
DESIGNED	MWPA	CHECKED	P. DUPLEX
DESIGN CHECK	MWPA	ENGINEER	
DRAWN	R. FERSTAT	APPROVED	J. GIBSON

This drawing and all the information thereon remains the property of the Mid West Ports Authority and shall be returned on demand. It is issued on the condition that, except with written permission, it must not be reproduced, copied or communicated to any other party, nor used for any other purpose than that stated on the particular order, enquiry, or contract with which it was issued.



MID WEST PORTS AUTHORITY
298 Marine Terrace, GERALDTON 6530
Tel: +61 8 9964 0520
www.midwestports.com.au

GERALDTON PORT PORT INFRASTRUCTURE FEATURES, SERVICES AND FACILITIES IDENTIFICATION MAP	
SCALE A1 - 1:4,000 U.N.O.	ORIG No. 010-G-0022 REV A